
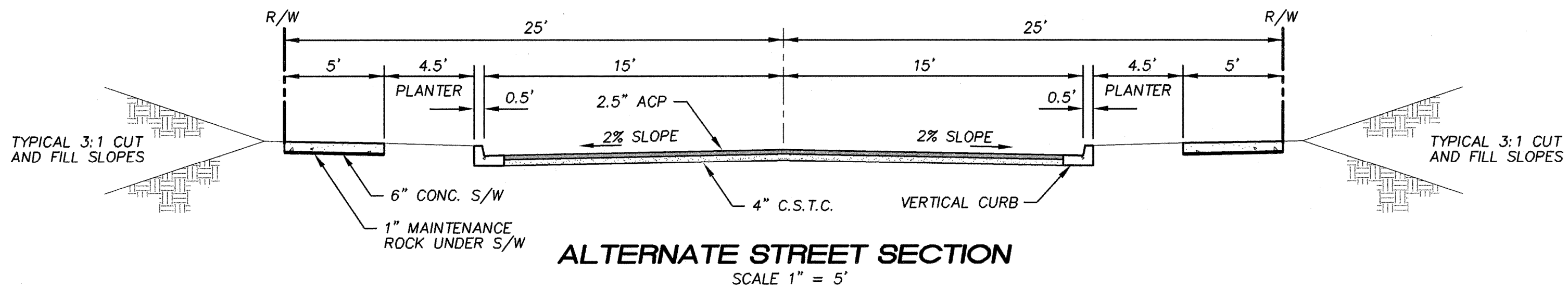
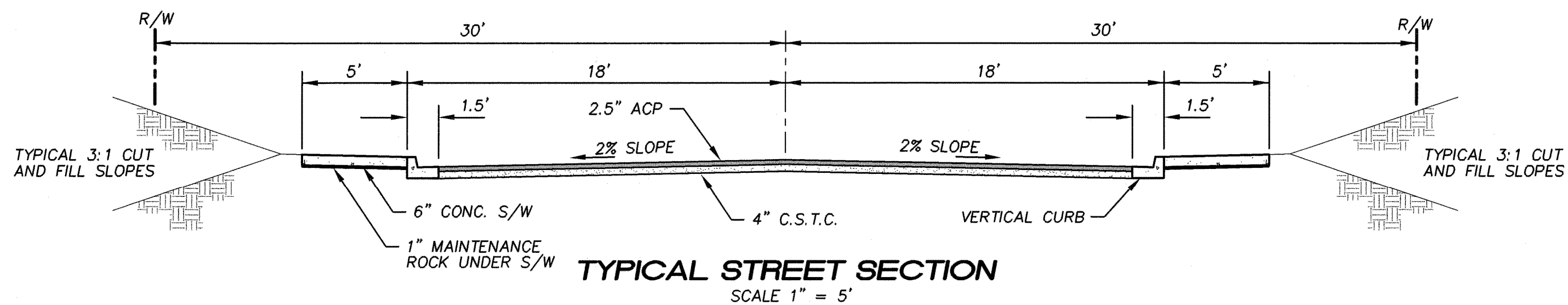


A PORTION OF SEC 27, TWP 19 N., RGE 28 E., W.M. GRANT COUNTY, WASHINGTON

LEGEND

- | | | | |
|---|--|---|---|
| <ul style="list-style-type: none"> ◆ FOUND MONUMENT AS NOTED • SET 5/8" REBAR W/PLASTIC CAP, P.L.S. 21651 UNLESS OTHERWISE NOTED, DATE : ⊙ SET 3 1/4" BRASS CAP MONUMENT, UNLESS OTHERWISE NOTED, DATE : △ CALCULATED POINT ONLY U.S.B.R. = UNITED STATES BUREAU OF RECLAMATION XX ZONING DESIGNATION ▣ PROPOSED CATCH BASIN ● EXISTING SANITARY SEWER MANHOLE ● PROPOSED SANITARY SEWER MANHOLE | <ul style="list-style-type: none"> → PROPOSED BLOW OFF ◆ EXISTING FIRE HYDRANT ◆ PROPOSED FIRE HYDRANT ⊗ EXISTING WATER VALVE ⊗ PROPOSED WATER VALVE ○ EXISTING POWER/PHONE POLE → PROPOSED SEWER SIDE SERVICE → PROPOSED WATER SIDE SERVICE ▭ PROPOSED UTILITY SERVICE PAD ▶ DRAINAGE DIRECTION | <ul style="list-style-type: none"> — PLAT BOUNDARY — LOT LINE - - - SECTION LINE - - - SECTION BREAK LINE - - - ROAD RIGHT-OF-WAY - - - CENTERLINE OF ROAD - - - PUBLIC UTILITY EASEMENT - - - EXISTING LOT LINE — EXISTING EDGE OF ASPHALT — PROPOSED EDGE OF ASPHALT - - - EXISTING FENCE —S— EXISTING SANITARY SEWER | <ul style="list-style-type: none"> —S— PROPOSED SANITARY SEWER —W— EXISTING WATER LINE —W— PROPOSED WATER LINE — EXISTING CURB — PROPOSED CURB —ST— EXISTING STORM DRAIN —ST— PROPOSED STORM DRAIN —UT— PROPOSED UTILITY LINE - -1125- EXISTING CONTOUR - -1125- PROPOSED CONTOUR — EXISTING CONCRETE — PROPOSED CONCRETE |
|---|--|---|---|



Pacific Engineering Design, LLC
Civil Engineering and Planning Consultants

4180 LIND AVENUE S.W.
RENTON, WA 98055
PHONE: (425) 251-8811
FAX: (425) 251-8880
WEB SITE: PACENG.COM

POWER POINTE MAJOR PLAT I

CITY OF MOSES LAKE, WA

FOR:
SMART HOMES
107 WASHINGTON
ALGONA, WA 98001
PHONE: (253) 833-7755, FAX: (253) 876-0530
E-MAIL: SMARTHOMES108@COMCAST.NET

PRELIMINARY PLAT POWER POINTE LEGEND/CROSS SECTION

PROJECT NO.: **05065**
DRAWN BY: **JGC**
ISSUE DATE: **08-24-05**
SHEET REV.:

05065CU04-PHASE-I-P09.DWG

P09