

A PORTION OF SEC 27, TWP 19 N., RGE 28 E., W.M. GRANT COUNTY, WASHINGTON

NOTE

- ① ROAD RIGHT-OF-WAY DEDICATED TO THE CITY OF MOSES LAKE ON THE PLAT

PRELIMINARY C. KILE PLAT

CENTERLINE OF POWERLINE EASEMENT (NO WIDTH)
AS RECORDED UNDER AFN 278853
NO LINES EXIST. THIS EASEMENT MAY BE ABLE TO
BE ABANDONED. IT WAS GRANTED WITH
THE EXPECTATION OF THE ROAD BEING EXTENDED.

GRANT COUNTY P.U.D.

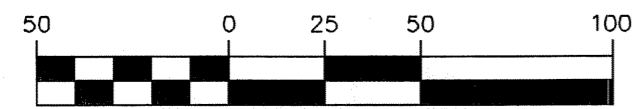
S89°51'05"E 1246.88'
460.88'

5' PUBLIC
UTILITY
EASEMENT
(TYP.)

LAKWAY
DRIVE

POWER LINE EASEMENT

MOSES LAKE



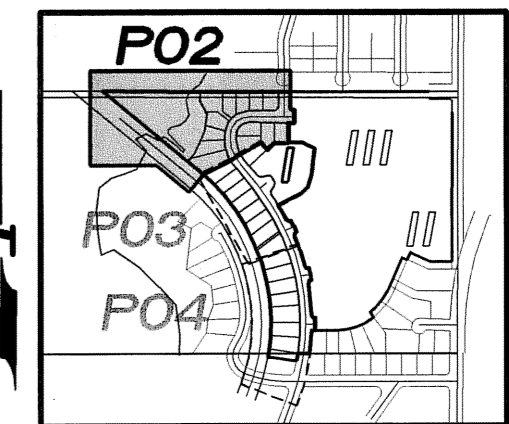
GRAPHIC SCALE

SCALE : 1" = 50'



CURVE	DELTA	RADIUS	LENGTH	TANGENT
C1	90°00'00"	20.00'	31.42'	20.00'
C2	90°00'00"	20.00'	31.42'	20.00'
C3	32°34'37"	130.00'	73.91'	37.99'
C4	13°17'17"	130.00'	30.15'	15.14'
C5	8°49'24"	130.00'	20.02'	10.03'
C6	22°27'17"	130.00'	50.95'	25.81'
C7	12°49'50"	130.00'	29.11'	14.62'
C8	2°30'17"	230.00'	10.05'	5.03'
C9	12°22'36"	230.00'	49.68'	24.94'
C10	14°45'20"	230.00'	59.23'	29.78'
C11	29°01'51"	170.00'	86.14'	44.01'
C12	89°58'25"	70.00'	109.92'	69.97'

$\Delta=60°38'24"$
 $R=1018.70'$
 $L=1078.16'$
 $T=595.76'$

MATCHLINE SEE SHEET P03



KEY MAP
SCALE : 1" = 1000'



Civil Engineering and
Planning Consultants

4180 LIND AVENUE S.W.
RENTON, WA 98055
PHONE:
(425) 251-8811
FAX:
(425) 251-8880
WEB SITE:
PACENG.COM

POWER POINTE MAJOR PLAT I

CITY OF MOSES LAKE, WA

FOR:
SMART HOMES
107 WASHINGTON
ALGONA, WA 98001
PHONE: (253) 833-7755, FAX: (253) 876-0530

PRELIMINARY PLAT POWER POINTE HORIZONTAL CONTROL PLAN

PROJECT NO.: 05065

DRAWN BY: JGC

ISSUE DATE: 08-24-05

SHEET REV.:

05065HC02-PHASE-I-P02.DWG

P02