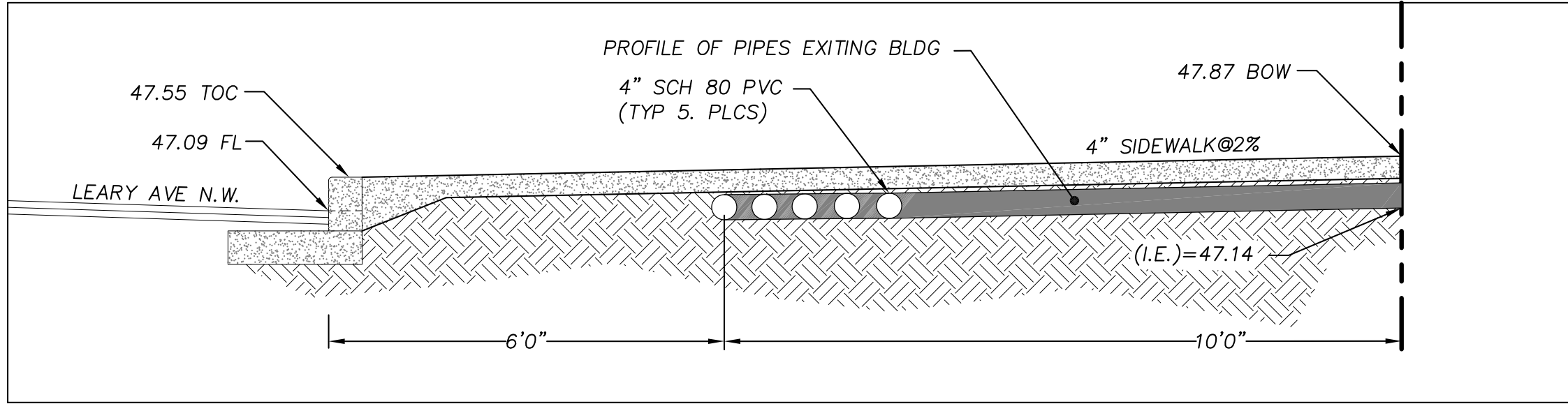


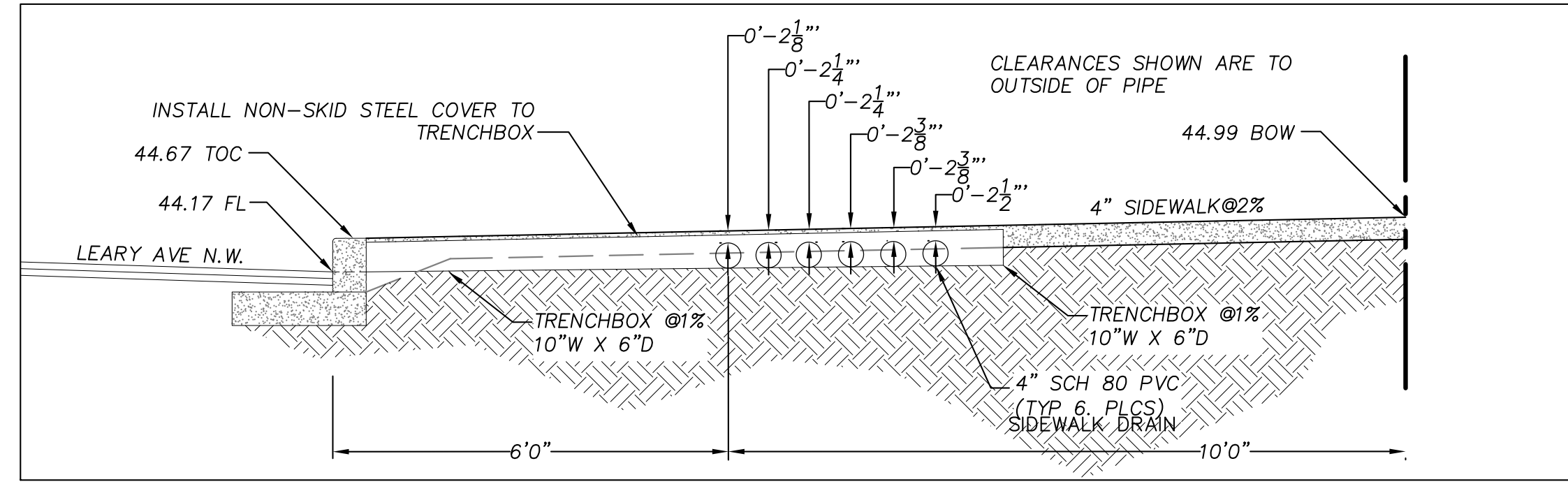
REV'D	
NATURE	MADE CHKD
REVISIONS	
DATE	MARK
VAULT SERIAL NO.	34380

**LEGEND**

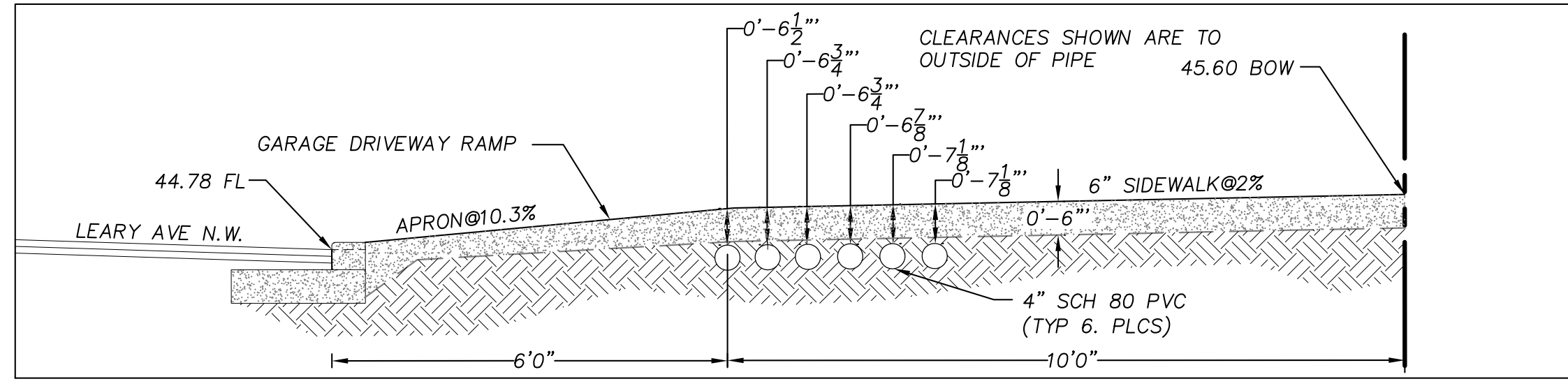
EX.FL	=EXISTING FLOW LINE
TOC	=FINISHED TOP OF CURB
BOW	=BACK OF WALK
(Symbol)	TREE PIT
(Symbol)	ADA TACTILE PANELS TRUNCATED DOMES
(Symbol)	PROPERTY BOUNDARY
(Symbol)	PAVEMENT PATCH PER C.O.S. STD PLAN #404A
(Symbol)	EXISTING ASPHALT STREET
(Symbol)	NEW PAVEMENT
(Symbol)	SAWCUT LINE
(Symbol)	4" DOMESTIC WATER METER



**SECTION I-I DISCHARGE POINT**  
SCALE=1"=2' STA.15+59

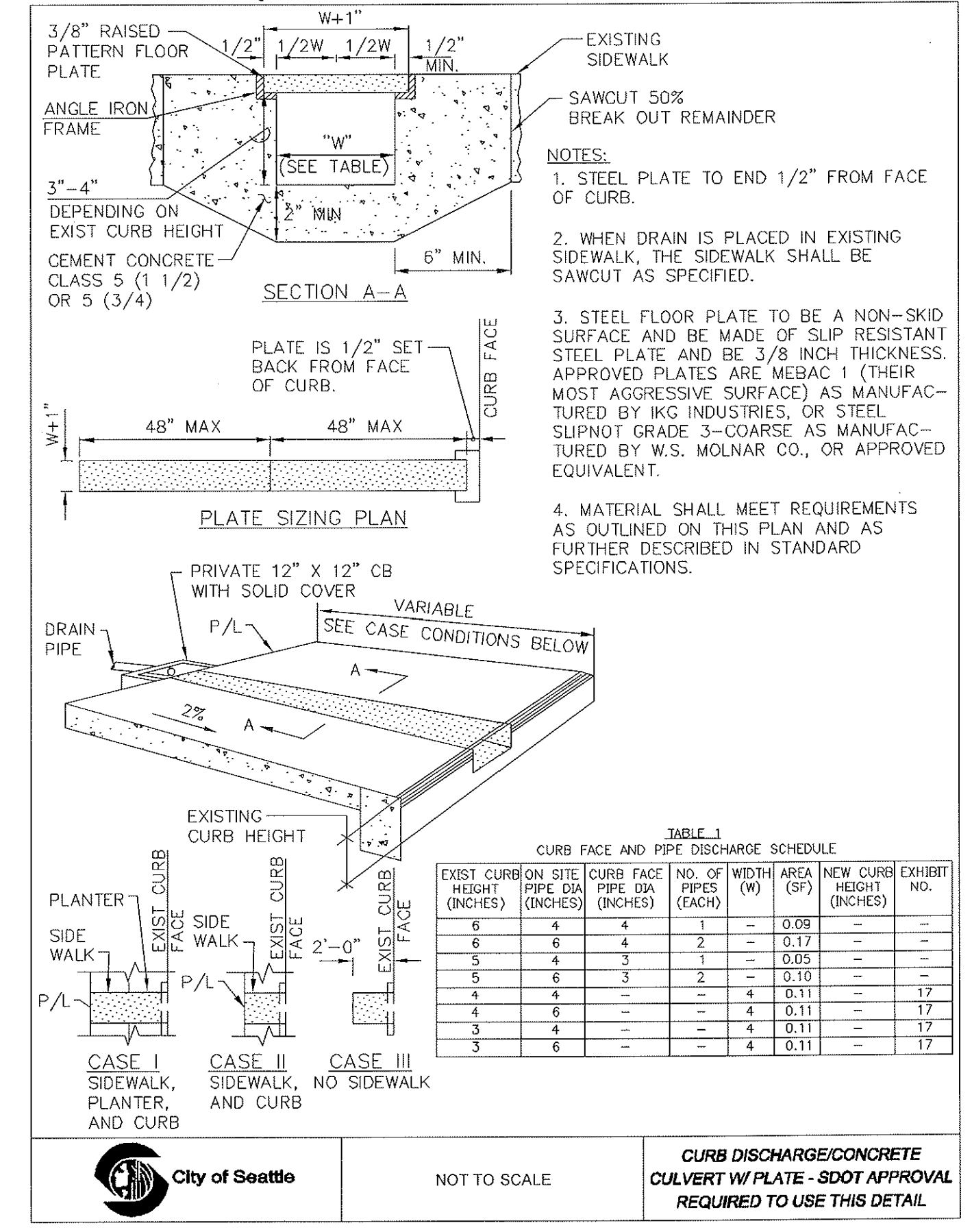


**SECTION G-G SIDEWALK DRAIN**  
SCALE=1"=2' STA.14+26.5



**SECTION H-H GARAGE DRIVEWAY**  
SCALE=1"=2' STA.14+54

**Exhibit 17. Curb Discharge/Concrete Culvert With Plate**



**Pacific Engineering Design, LLC**  
Civil Engineering & Planning Consultants  
15445 53rd Ave. South  
Seattle, WA 98188  
PHONE: (206) 431-7970  
FAX: (206) 388-1648  
WEB SITE: www.paceng.com

DESIGNED	L. LARSEN	REVIEWED:	
CHECKED	G. DIENER	PLAN REVIEW ANALYST	
DRAWN	D. WHITE	PLAN REVIEW SEC. MGR	
CHECKED	G. DIENER	RECEIVED:	
DESIGN REVIEW		REVISED AS-BUILT	

All work done in accordance with the City of Seattle Standard Plans and Specifications in effect on the date shown above, and supplemented by Special Provisions.

**City of Seattle**  
**Seattle Department of Transportation**  
WORK ORDER NO. TWS8354 SPU W/O# - NS 70045  
PERMIT NO. 49511 APPROVED  
SCALE: H.1"=20' V.1"=5' INSPECTOR'S BOOK

Canal Station Condominiums 5450 LEARY AVE. N.W.  
**Leary Ave. N.W. et al**  
Leary Ave. N.W. Sidewalk, Curb and Drainage Improvements Plan  
SDOT PROJECT NO. 49511  
VAULT PLAN NO. 774-402  
SHEET 2B OF 9