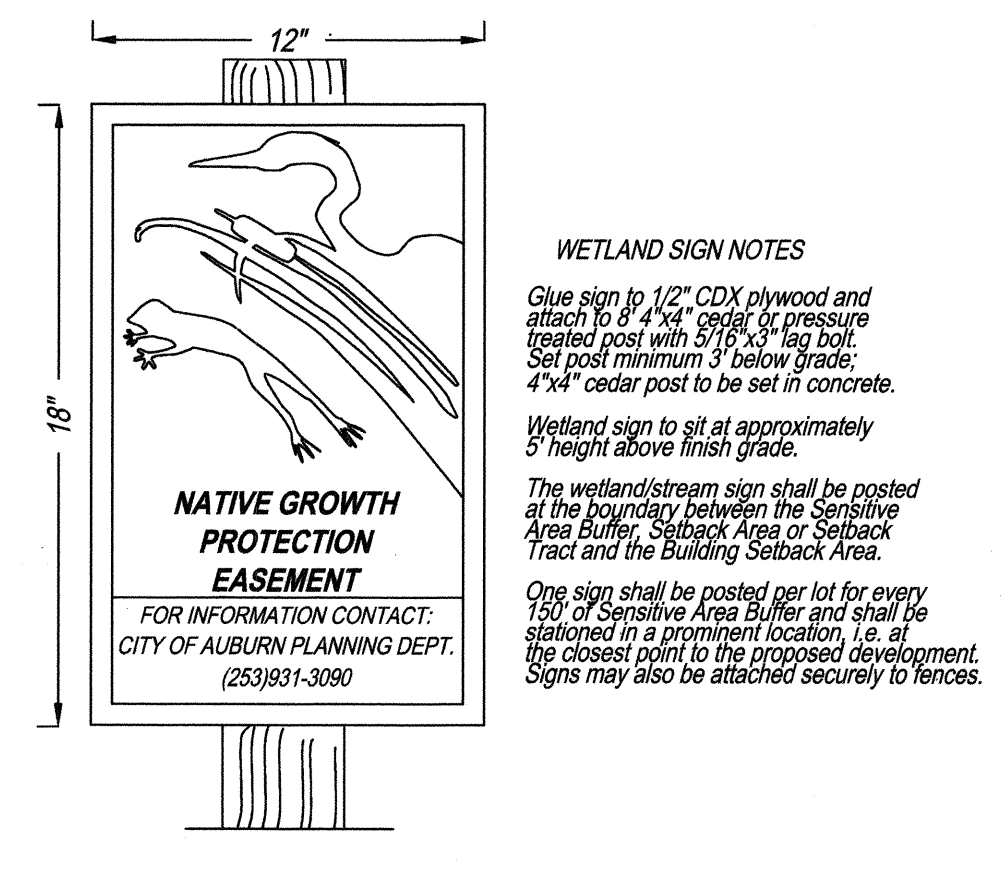
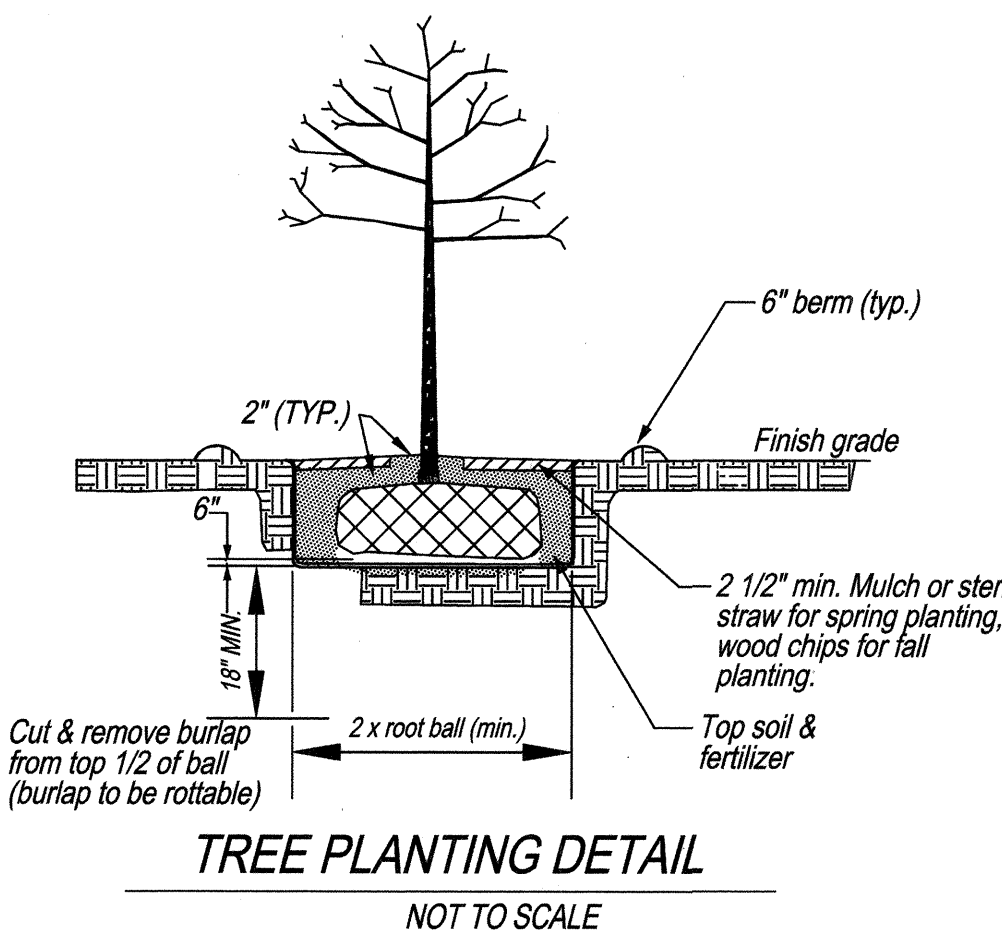
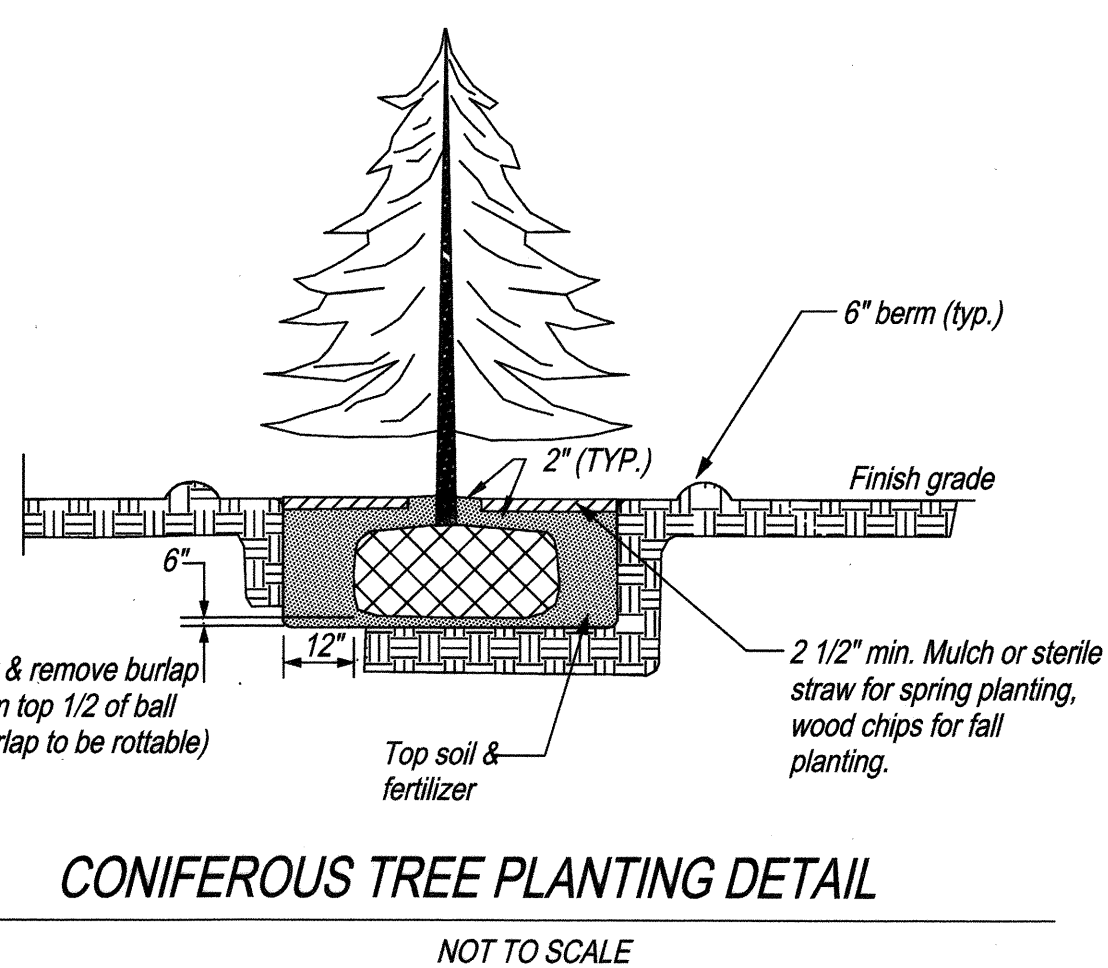
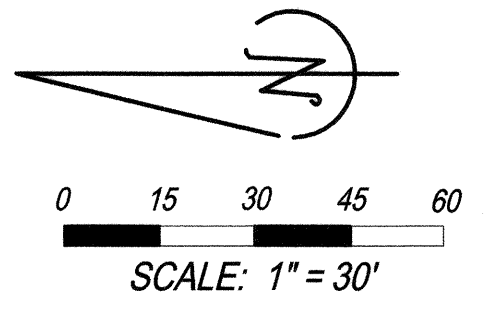


NOTES:

- PLANTING AREAS SHALL BE CLEARED OF NON-NATIVE INVASIVE SPECIES SUCH AS HIMALAYAN BLACKBERRY.
- NEWLY INSTALLED PLANTS MUST BE FLAGGED WITH HIGH VISIBILITY FLAGGING.



WETLAND SIGN NOTES

Glue sign to 1/2" CDX plywood and attach to 4" x 4" cedar post with 5/16" x 3" lag bolt. Set post minimum 3' below grade. 4" x 4" cedar post to be set in concrete.

Wetland sign to sit at approximately 5' height above finish grade.

The wetland/stream sign shall be posted at the property between the Sensitive Area Buffer, Setback Area or Setback Tract and the Building Setback Area.

One sign shall be posted per lot for every 150' of Sensitive Area Buffer and shall be stationed in a prominent location, i.e. at the closest point to the proposed development. Signs may also be attached securely to fences.

PROJECT REF: SEP05-0039

THESE PLANS ARE APPROVED FOR CONFORMANCE WITH THE CITY OF AUBURN'S CRITICAL AREA REQUIREMENTS.

APPROVED BY: [Signature]
DATE APPROVED: 5/15/05

RECORD DRAWING CERTIFICATION

THESE DRAWINGS CONFORM TO THE CONTRACTOR'S CONSTRUCTION RECORDS.

BY _____ DATE _____

TITLE/POSITION _____

CONFIRMED BY CITY _____ DATE _____

PLANTING SCHEDULE			
QNTY	PLANT NAME	SIZE	SPACING
TREES			
58	Big Leaf Maple <i>Acer macrophyllum</i>	2 gal.	as shown
12	Oregon Ash <i>Fraxinus latifolia</i>	2 gal.	as shown
14	Western Crabapple <i>Malus (pyrus) fusca</i>	2 gal.	as shown
20	Sitka Spruce <i>Picea sitchensis</i>	2 gal.	as shown
75	Douglas Fir <i>Pseudotsuga menziesii</i>	2 gal.	as shown
20	Pacific Willow <i>Salix lasiandra</i>	2 gal.	as shown
48	Western Red Cedar <i>Thuja plicata</i>	2 gal.	as shown
SHRUBS			
74	Vine Maple <i>Acer circinatum</i>	2 gal.	as shown
30	Red-osier Dogwood <i>Cornus stolonifera</i>	2 gal.	as shown
66	Hazelnut <i>Corylus cornuta</i>	2 gal.	as shown
43	Black Twinberry <i>Lonicera involucra</i>	2 gal.	as shown
60	Indian Plum <i>Oemleria caerisiformis</i>	2 gal.	as shown
24	Pacific Ninebark <i>Physocarpus capitatus</i>	2 gal.	as shown
200	Nootka Rose <i>Rosa nutkana</i>	2 gal.	as shown
66	Salmonberry <i>Rubus spectabilis</i>	2 gal.	as shown
77	Red Elderberry <i>Sambucus racemosa</i>	2 gal.	as shown
57	Red-flowering Currant <i>Ribes sanguineum</i>	2 gal.	as shown
30	Oceanspray <i>Holodiscus discolor</i>	2 gal.	as shown


NOTE: BASE MAP PROVIDED BY PACE ENGINEERS, INC.

Sewall Wetland Consulting, Inc.

27641 Covington Way SE #2 - Covington, Washington 98042 Phone 253-859-0515 Fax 253-852-4732

REVISIONS

1	REV. PER CITY COMMENTS 10/3/06
2	REV. PER CITY COMMENTS 10/9/06
3	REV. PER CITY COMMENTS 7/12/07
4	REV. PER CITY COMMENTS 03/20/2013



LAKELAND HILLS ESTATES
PLANTING PLAN

Job No.	13-108
Designed by:	AW
Drawn by:	CML
Checked by:	
Date:	JUNE 2007
SHEET	W-2
OF	W-3