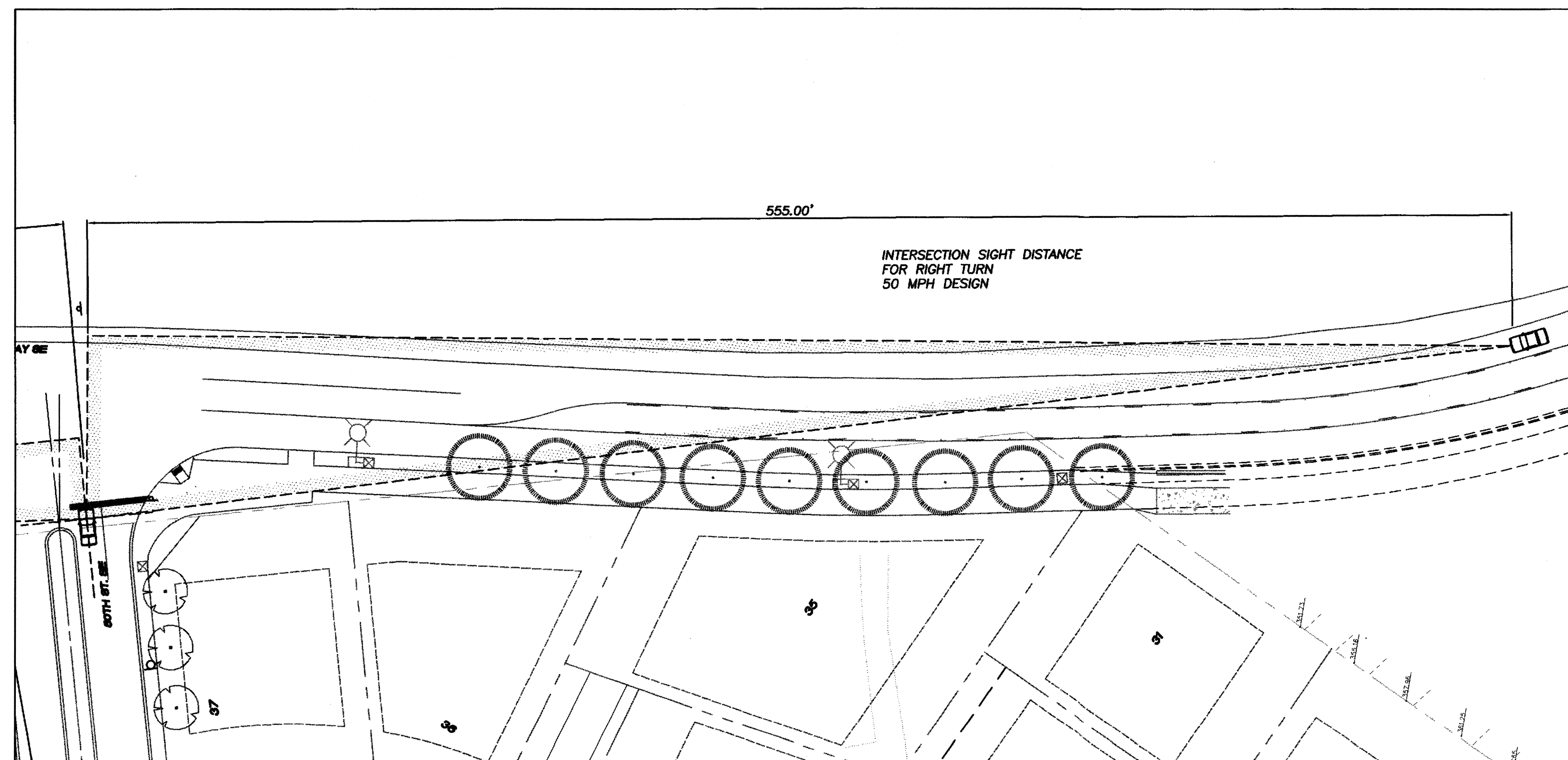
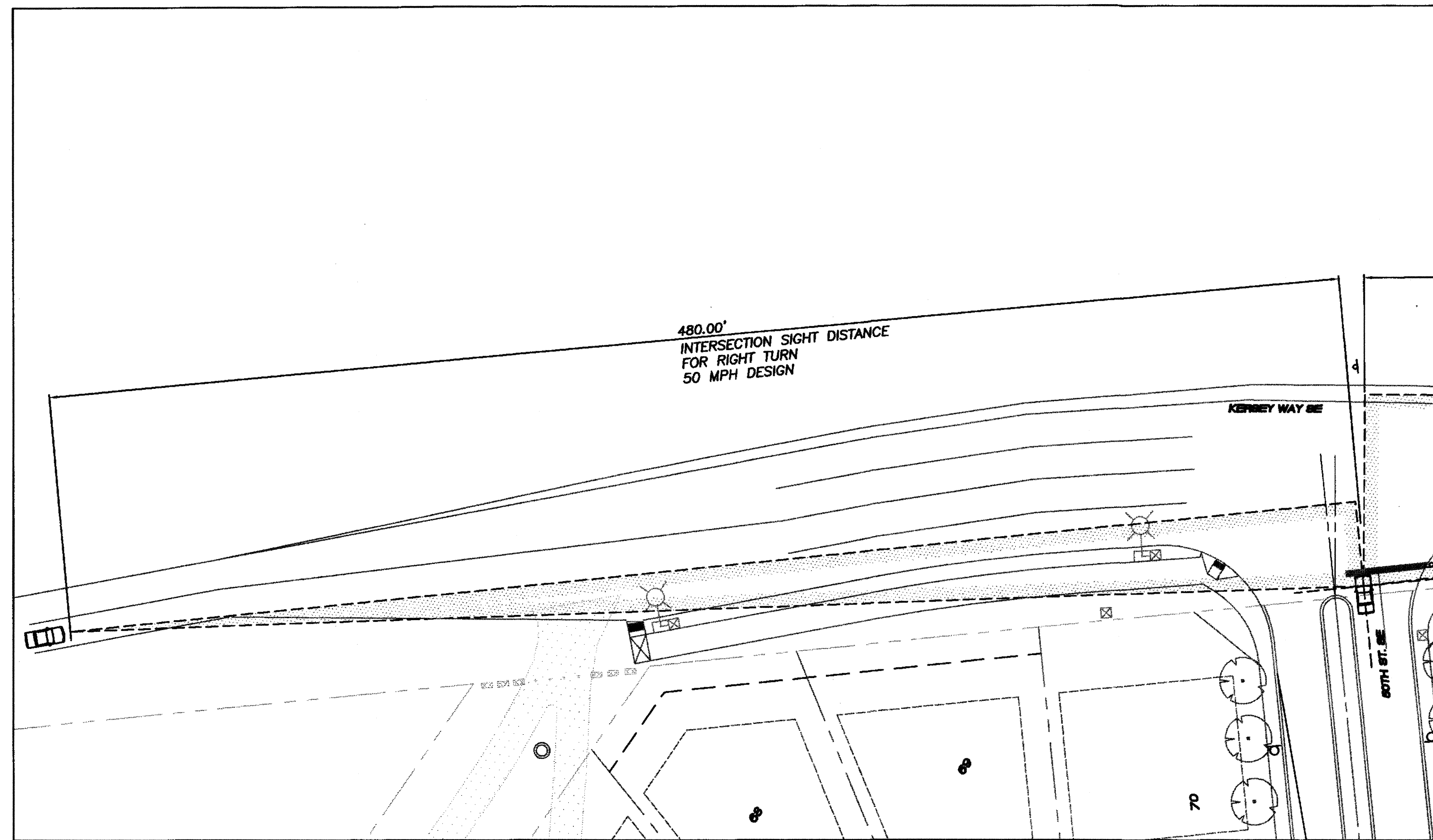


PORTION OF THE SW 1/4, SECTION 32, T. 21 N., R. 5 E., W.M.




NOTE :
SEE LANDSCAPE PLANS FOR
PROPOSED STREET TREES WITHIN
SIGHT DISTANCE TRIANGLES.

RECORD DRAWING CERTIFICATION
THESE DRAWINGS CONFORM TO THE CONTRACTOR'S
CONSTRUCTION RECORDS.

BY: _____ DATE _____
TITLE/POSITION: _____
CONFIRMED BY CITY: _____ DATE _____

PROJECT REF: FAC07-0016
HS May 14, 2013
THESE PLANS ARE "APPROVED" FOR CONFORMANCE WITH
THE CITY OF AUBURN'S ENGINEERING DIVISION
REQUIREMENTS.
APPROVED BY: *Demi Sella*
DATE APPROVED: *5/15/13*



15445 53RD AVE. S.
SEATTLE, WA 98188
PHONE: (206) 431-7970
FAX: (206) 388-1648
WEB SITE: PACENG.COM

**Pacific
Engineering
Design, LLC**
Civil Engineering and
Planning Consultants

LAKELAND HILLS ESTATES
CITY OF AUBURN
FOR:
LAKELAND HILLS ESTATES, LLC
6427 LAKE WASHINGTON BLVD.
NEWCASTLE, WA 98056
PHONE: (425) 254-9891
FAX: (425) 254-9892

PROJECT NO.: **05056**
DRAWN BY: **CJB**
ISSUE DATE: **03-20-2008**
SHEET REV.:

**SIGHT DISTANCE
TRIANGLES**

LINE OF SIGHT PLAN VIEW - A.DWG
SD03
SHEET 03 OF 03