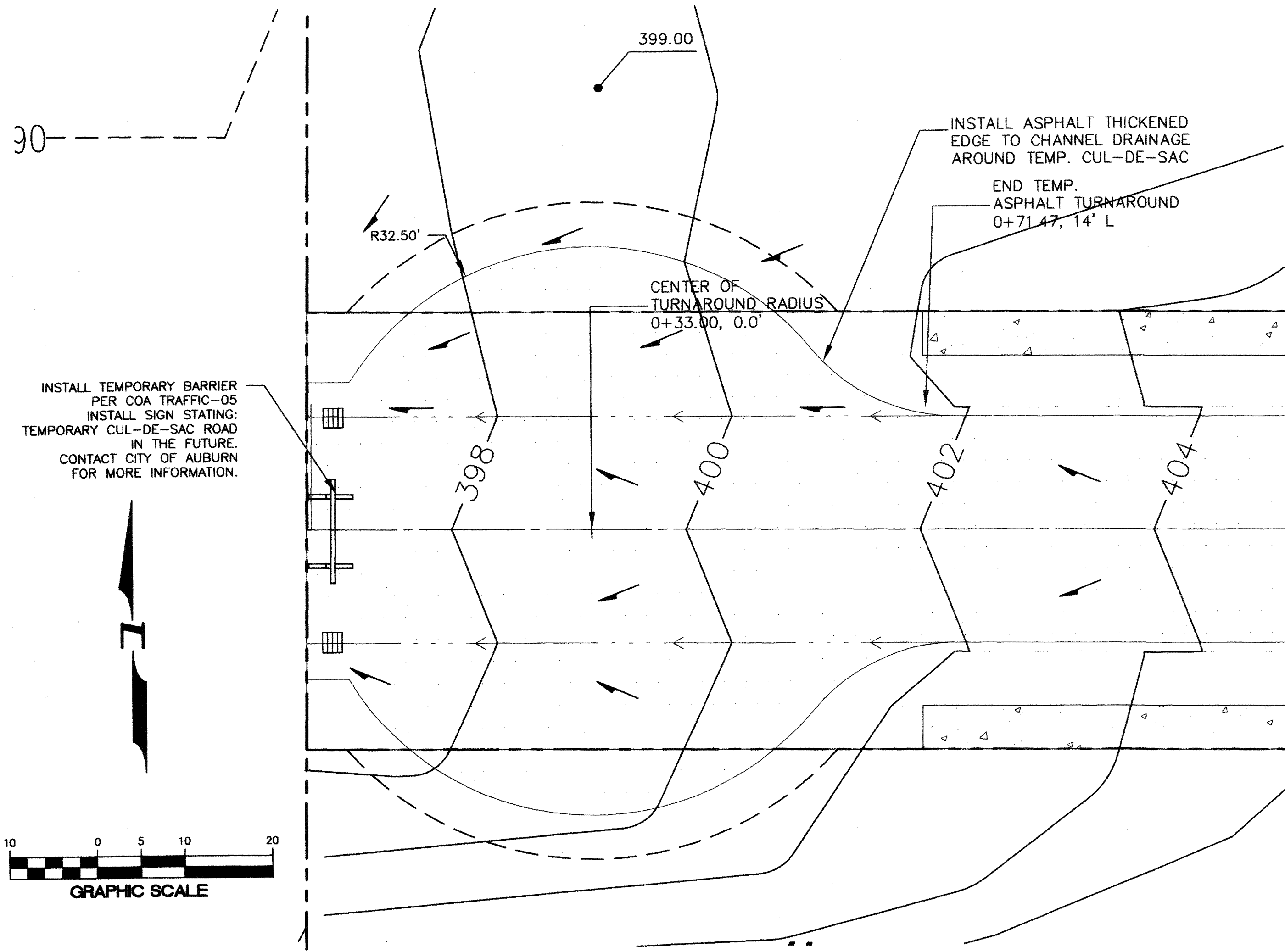
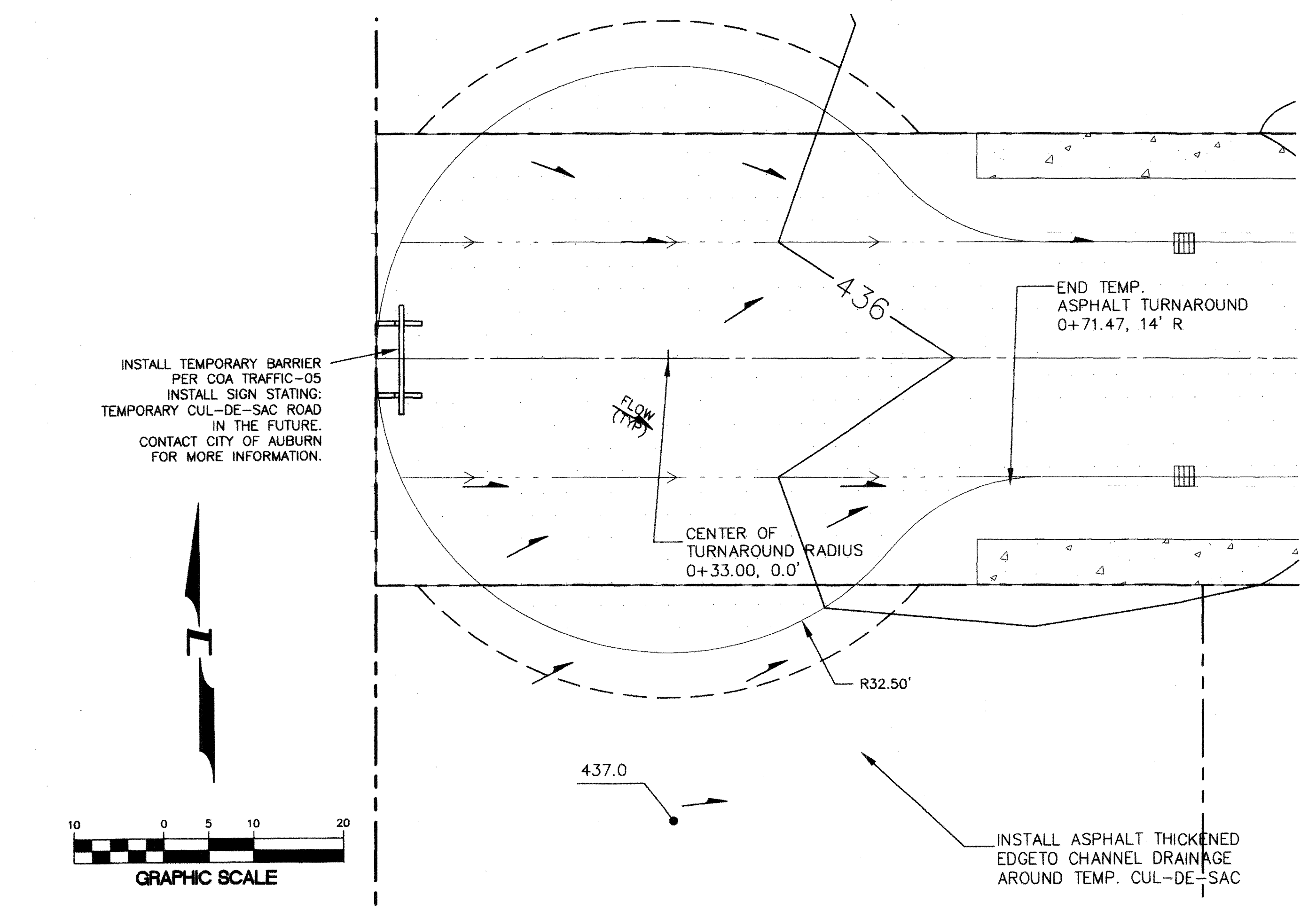


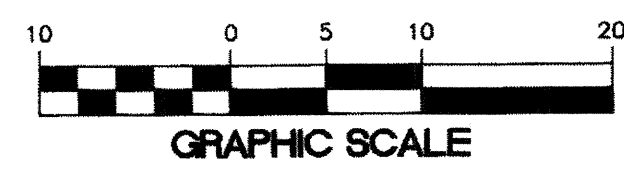
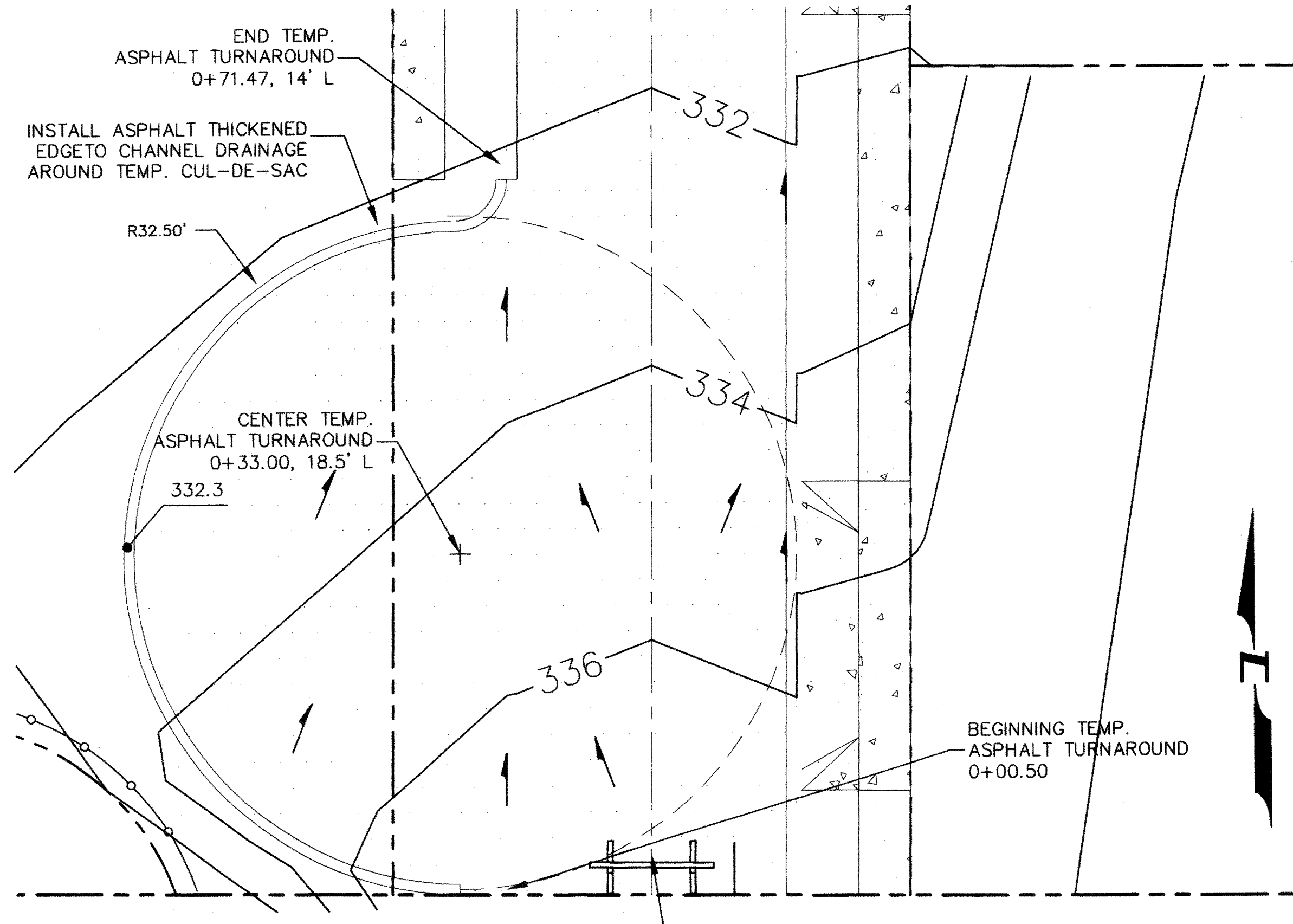
PORTION OF THE SW 1/4, SECTION 32, T. 21 N., R. 5 E., W.M.



53RD ST. SE STA. 0+00 - 0+90



54TH ST. SE STA. 0+00 - 0+99



WESLEY CT. SE STA. 0+00 - 0+98


- PROPOSED PAVEMENT
- PROPOSED SIDEWALK

RECORD DRAWING CERTIFICATION
 THESE DRAWINGS CONFORM TO THE CONTRACTOR'S
 CONSTRUCTION RECORDS.

BY: _____ DATE _____
 TITLE/POSITION: _____
 CONFIRMED BY CITY: _____ DATE _____

PROJECT REF: FAC07-0016
 45 May 10, 2013
 THESE PLANS ARE "APPROVED" FOR CONFORMANCE WITH
 THE CITY OF AUBURN'S ENGINEERING DIVISION
 REQUIREMENTS.

APPROVED BY: *Dennis Solle*
 DATE APPROVED: 5/15/13



15445 59RD AVE. S.
 SEATTLE, WA 98188
 PHONE: (206) 431-7970
 FAX: (206) 388-1648
 WEB SITE: PACENG.COM

Pacific Engineering Design, LLC
 Civil Engineering and Planning Consultants

LAKELAND HILLS ESTATES
 CITY OF AUBURN

FOR: DENOVA NORTHWEST, LLC
 C/O MILLERIAL BUILDERS
 17837 1ST AVENUE SOUTH, PMB#2
 NORMANDY PARK, WA 98148
 FAX: (206) 829-9818

PROJECT NO.: 12022
 DRAWN BY: ENM
 ISSUE DATE: 07-17-07
 SHEET REV.: 3-20-2013

CUL-DE-SAC DESIGN ELEMENTS

05056DT06-C42-C43.DWG
C50
 SHEET 50 OF 55