

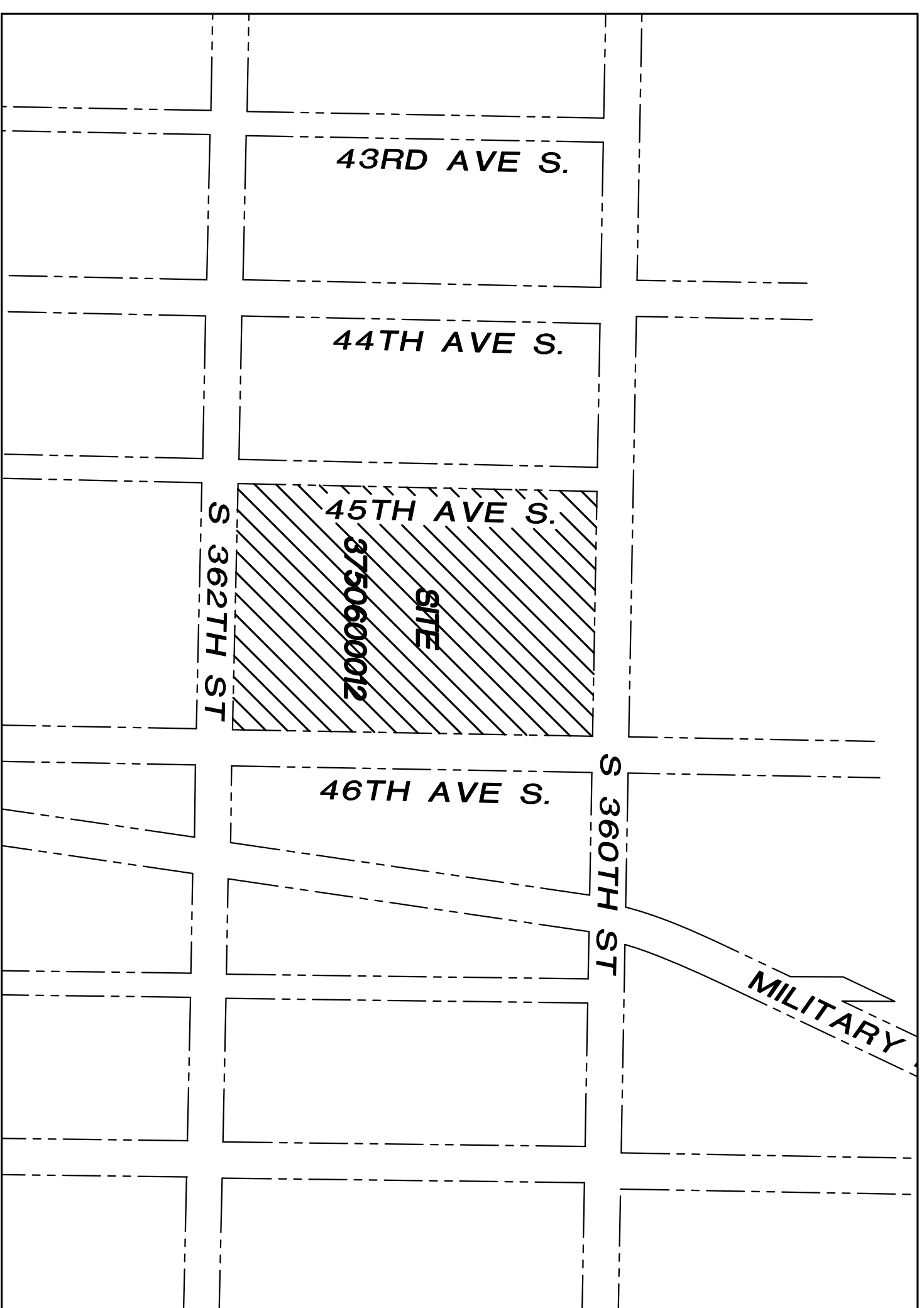
SE. 1/4, SEC. 27, T. 21 N., R. 4 E., W.M.

RAM NIWAS CHURCH

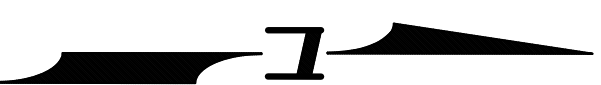
KING COUNTY, WA

LEGEND

- | | | | |
|------|------------------------------|-----|--|
| —S— | EXISTING SANITARY SEWER MAIN | —S— | PROPOSED SANITARY SEWER FORCE MAIN |
| ⊙ | SEWER MANHOLE | ⊗ | ISOLATION GATE VALVE W/BOX |
| —SD— | STORM LINE | ⊗ | FORCE MAIN CLEANOUT W/PIG PORT (INLINE) |
| —W— | WATER MAIN | ⊗ | WVE |
| ⊗ | WATER METER | ⊗ | FORCE MAIN CLEANOUT W/PIG PORT (END OF PIPE RUN) |
| ⊗ | WATER VALVE | ⊗ | ELBOW |
| ⊗ | FIRE HYDRANT | ⊗ | REDUCER |
| ⊗ | POWER POLE | ⊗ | SPOOL |
| ⊗ | LIGHT POLE | ⊗ | REDUCER |
| ⊗ | GUY WIRE | ⊗ | STORM LINE |
| ⊗ | OVER HEAD POWER LINE | ⊗ | TYPE I CB |
| ⊗ | GAS MAIN | ⊗ | TYPE II CB |
| ⊗ | TYPE I CB | ⊗ | ROOF DRAIN MANFOLD |
| ⊗ | TYPE II CB | ⊗ | ASPHALT PAVEMENT |
| ⊗ | ASPHALT PAVING | ⊗ | CONCRETE SIDEWALK |
| ⊗ | CONTOUR | ⊗ | CONCRETE CURB AND GUTTER |
| ⊗ | WATER MAIN ASSUMED LOCATION | ⊗ | CONTOUR |
| ⊗ | GAS MAIN ASSUMED LOCATION | ⊗ | |

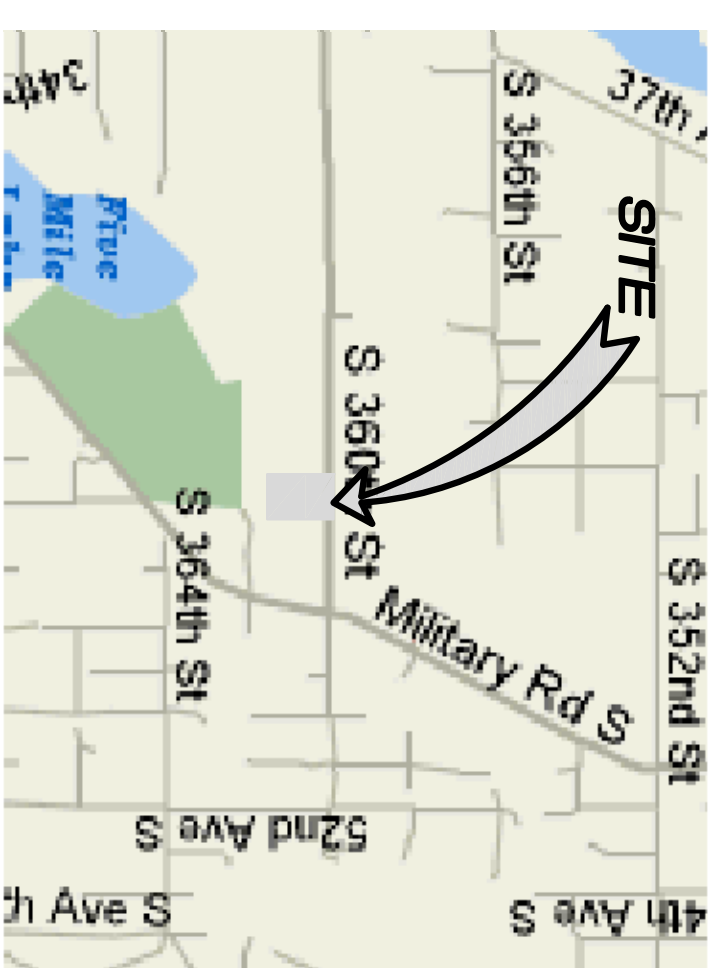


SCALE : 1" = 400'



LAKELHAVEN UTILITY DISTRICT	0 Water Plan	9 Sewer Plan
Date: _____		
APPROVED FOR CONSTRUCTION		
SUBJECT TO CHANGES NOTED		
<small>The District's review is not a check of any dimension or quantities and will not relieve the Developer from responsibility for errors of any sort. No changes shall be made in the plans except by the consent of the District.</small>		
General Manager/District Engineer	Date	
<small>This construction plan will expire one year from plan approval date. If construction has not commenced.</small>		

NOTE:
THIS PROJECT SHALL BE CONSTRUCTED IN ACCORDANCE WITH LAKELHAVEN UTILITY DISTRICT WATER SYSTEM AND SEWER SYSTEM STANDARDS AND ANY ADDENDA THERETO.



VICINITY MAP

SHEET INDEX

- SS01 COVER SHEET
- SS02 SANITARY SEWER PLAN
- SS03 FORCE MAIN SANITARY SEWER S 360TH ST STA. 191+07.00 TO STA. 191+07.00
- SS04 FORCE MAIN SANITARY SEWER S 360TH ST STA. 181+07.00 TO STA. 191+07.00
- SS05 FORCE MAIN SANITARY SEWER S 360TH ST STA. 201+07.00 TO STA. 201+07.00
- SS06 FORCE MAIN SANITARY SEWER S 360TH ST STA. 201+07.00 TO STA. 215+47.15
- SS07 SANITARY SEWER DETAILS
- SS08 FORCE MAIN SANITARY SEWER PUMP STATION DETAILS
- SS09 EXISTING CONDITIONS

HORIZONTAL CONTROL

1. KING COUNTY SURVEY CONTROL POINT No. 6997. EAST QUARTER OF SECTION 28, T. 21 N., R. 4 E., W.M., 6997.00 FEET FROM CORNER OF SECTION 28, T. 21 N., R. 4 E., W.M., SET 1.6 FEET BELOW GRADE, IN STANDARD RC MON. CASE. NORTHING: 105165.739 (FEET) EASTING: 1278285.994 (FEET)
2. KING COUNTY SURVEY CONTROL POINT No. 6907. NE CORNER OF SECTION 33, T. 21 N., R. 4 E., W.M., CONCRETE MONUMENT WITH LEAD AND BRASS TACK, SET 0.6 FEET BELOW GRADE, IN STANDARD RC MON. CASE. NORTHING: 105529.986 (FEET) EASTING: 1278209.517 (FEET)

VERTICAL DATUM:

NAVD 88

BENCH MARK:

KING COUNTY SURVEY CONTROL POINT No. 6905. SW CORNER OF SECTION 27, T. 24 N., R. 4 E., W.M., 6905.00 FEET FROM CORNER OF SECTION 27, T. 24 N., R. 4 E., W.M., SET 1.5 FEET BELOW GRADE, IN STANDARD RC MON. CASE. ELEVATION = 567.06

TO CONVERT FROM NAVD 88 TO NGVD-29 USE -3.58'
EXAMPLE : 367.06 NAVD 88 -3.58 = 363.48 NGVD-29

THE DATUM WILL BE CONVERTED TO KCAS (NGVD-29) DURING AS-BUILDING STAGE.

SITE DATA:

EXISTING ZONE: R-4
PROPERTY AREA: 5.78 ACRES
PERCEL NUMBER: 3750600012
PREVIOUS BUILDING PERMIT: B04L2425
ADDRESS: 4511 SOUTH 360TH STREET, FEDERAL WAY, WA 98001

LEGAL DESCRIPTION:

ALL OF BLOCK 4, JONTA, ACCORDING TO THE PLAT THEREOF RECORDED IN VOLUME 19 OF PLATS, PAGE 14, RECORDS OF KING COUNTY, WASHINGTON.

UTILITY JURISDICTIONS

- | | |
|------------------|-----------------------------|
| WATER: | LAKELHAVEN UTILITY DISTRICT |
| SEWER: | LAKELHAVEN UTILITY DISTRICT |
| POWER: | PUGET SOUND ENERGY |
| TELEPHONE: | QWEST COMMUNICATIONS |
| CABLEVISION: | ATT BROADBAND |
| GAS: | PUGET SOUND ENERGY |
| SCHOOL DISTRICT: | FEDERAL WAY #210 |
| FIRE DISTRICT: | SOUTH KING FIRE AND RESCUE |

OWNERS AND APPLICANT

SATGURU RAM SINGH SATANG
TSUKDEV SINGH HOTI
15701 138TH PLACE SE
RENTON, WA 98058
PHONE: (206) 304-1911


PROJECT ENGINEER/PLANNER

PACIFIC ENGINEERING DESIGN, LLC
15445 53RD AVE. S.
SEATTLE, WA, 98188
PHONE: (206) 431-7970
FAX: (206) 388-1648

LAKELHAVEN UTILITY DISTRICT PROJECT No. 6308021
RAM NIWAS CHURCH


KING COUNTY, WA.

FOR:
SATGURU RAM SINGH STANG
15701 138TH PLACE SE
RENTON, WA 98058
PHONE: (206) 304-1911



Civil Engineering and Planning Consultants

15445 53RD AVE. S.
SEATTLE, WA 98188
PHONE: (206) 431-7970
FAX: (206) 388-1648
WEB SITE: PACENG.COM



PROJECT NO.: 10021
DRAWN BY: CJB
ISSUE DATE: 7-23-2010
SHEET REV: 8-24-2010

SANITARY SEWER COVER SHEET

10021.CVD.DWG
SS01